

Travel directions and facilities

County Hall, Kingston

travelchoice



www.surreycc.gov.uk



SURREY
COUNTY COUNCIL

Making Surrey a better place

Getting to County Hall

Address: County Hall, Penrhyn Road, Kingston upon Thames, Surrey, KT1 2DN

Tel: 020 8541 7725

By train

Kingston station is 12 minutes walk away. Surbiton station is 18 minutes walk away. See the Surrey commuter bus and train map for full details of connections.

For train times and prices, visit www.nationalrail.co.uk or call **National Rail Enquiries** on **08457 484950**.

By bus

K2, K3, 71, 281, 406, 418, 465, 514 and 515 buses all stop on Penrhyn Rd, directly outside County Hall. For routes and times, visit www.transportdirect.org or call **Traveline** on **08712 002233**.

By bike

Cycle parking is available in cycle lockers inside the inner courtyard, on stands under the archway and at the front of the building. Local cycle routes are shown on Map one of the Surrey Cycle Guide series.

By car

There is limited parking at County Hall. Only permit holding staff and visitors with mobility difficulties who are Blue Badge holders are able to park on-site. Depending on demand on the day, other visitors may be offered a permit by security. This allows free parking on floors eight to 15 of The Bittoms multi-storey car park.




If you driving but not parking on site, please do not park in residential streets as this can cause problems for people who live there.

The nearest public car parks are:

- **The Bittoms** - floors zero to seven (two minutes walk – charges apply – maximum stay 24hrs)
- **The Drapers** (five minutes walk – charges apply – maximum stay 24hrs).

Cartography by
Pindar Graphics
01296 390100

Kingston-upon-Thames

-  Recommended walking route
-  Public Car Park
-  Bus Stop

average walking speed is 1km = 15 mins
0 3 mins walk
0 200m

